

# Rail Ridge Map October 9, 2024










Fire acres: 171,087 | Total Personnel: 555 | Percent Containment: 89%

## Public Info

October 9, 2024

Rail Ridge Fire  
OR-PRD-000761

171,087 Acres on 10/7 @ 1933 PDT

-  Closure
-  Perimeter Line
-  Contained
-  Uncontained
-  Closure Areas
-  BLM Closure
-  Malheur NF Closure
-  Ochoco NF Closure
-  Open Roads Along the Closure

A spot fire occurred on Cougar Ridge yesterday and grew overnight. Aviation resources are targeting it with fire retardant.

Containment lines were tested yesterday by strong winds and were held in place. Crews will continue to monitor to improve lines and suppression repair.

A critical weather day is expected this afternoon over the Rail Ridge Fire

**An increase in fire activity was seen yesterday across the entire Pacific Northwest due to poor humidity recovery over night, low daytime relative humidity, high temperatures, and increased winds.**

**Reminder:**  
Fire personnel are urging the importance of following road and forest closures. The area around the fire remains hazardous to the public.

